





















































## PARCOURS ORANGE (facile)

Balise N°	Définition de poste	Code Pince	Poinçons
1	Bâtiment côté EST	A1	
2	Arbre remarquable	A2	
3	Arbre remarquable	A3	
4	Souche d'arbre	A4	
5	Arbre remarquable	A5	
6	NORD des bambous	A6	
7	Bloc de ciment	A7	
8	Palmier	A8	
9	Arbre remarquable	A9	
10	OUEST du bâtiment	A10	
11	Poteau	B1	
12	Clôture	B2	






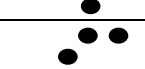




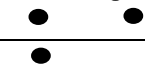
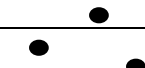











## PARCOURS ROUGE (partie 1)

Balise N°	Définition de poste	Code Pince	Poinçons
1	Poteau	A7	
2	Clôture	A8	
3	Arbre remarquable	A9	
4	Intersection chemins	A10	
5	Arbre remarquable	B1	
6	Extrémité chemin	B2	
7	Plaque métallique	B3	
8	Rocher	B4	
9	Arbre remarquable	B5	
10	SUD Bambous	B6	
11	Intersection chemins	B7	
12	Trou	B8	
13	Extrémité chemin	B9	
14	Poteau	B10	
15	Arbre remarquable	C1	
16	Rocher	C2	
17	EST Muret	C3	
18	Bloc en béton	C4	
19	Borne béton	C5	
20	Arbre remarquable	C6	

## PARCOURS ROUGE (partie 2)

Balise N°	Définition de poste	Code Pince	Poinçons
21	Poteau	C7	
22	Sommet levée de terre	C8	
23	Sommet abrupt de terre	C9	
24	Palmier SUD EST	C10	
25	Arbre remarquable OUEST	A1	
26	Arbre remarquable	A2	
27	Arbre remarquable	A3	
28	Arbre remarquable	A4	
29	Arbre remarquable	A5	
30	Rocher	A6	
31	Rocher	A7	
32	Trou	A8	
33	Arbre remarquable	A9	
34	Arbre remarquable	A10	
35	Arbre remarquable	B1	
36	OUEST Bambous	B2	
37	NORD bambous	B3	
38	Arbre remarquable	B4	
39	Rocher	B5	
40	Palmier	B6	

# PARCOURS VERT (Evaluation)

Balise N°	Définition de poste	Code Pince	Poinçons
1	Clôture	B3	
2	Poteau	B4	
3	Arbre remarquable	B5	
4	Borne béton	B6	
5	Arbre remarquable	B7	
6	Arbre remarquable	B8	
7	SUD Bambous	B9	
8	Rocher	B10	
9	Borne béton	C1	
10	Arbre remarquable	C2	
11	Palmier	C3	
12	Intersection chemins	C4	
13	Arbre	C5	
14	Palmier	C6	
15	Souche d'arbre	C7	
16	EST de la levée de terre	C8	
17	Bloc en béton	C9	
18	Intersection chemins	C10	
19	OUEST Muret	A1	
20	Souche d'arbre	A2	
21	Rocher	A3	
22	OUEST levée de terre	A4	
23	Intersection chemins	A5	
24	Angle clôture	A6	

